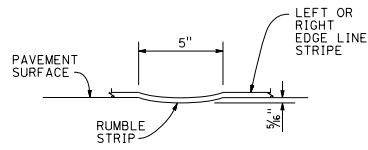
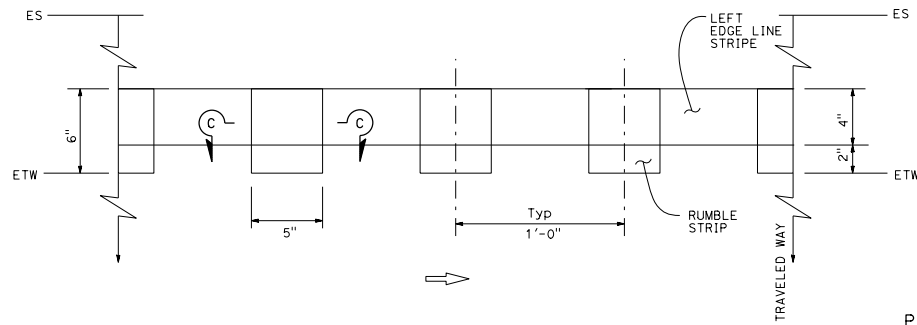


| Dist | COUNTY | ROUTE | POST MILES TOTAL PROJECT | SHEET NO. | TOTAL SHEETS |
|--|--------|-------|-----------------------------|--------------|-----------------|
| | | | | | |
| <i>Atifa Ferouz</i> REGISTERED CIVIL ENGINEER | | | | | |
| July 15, 2016 PLANS APPROVAL DATE | | | | | |
| No. C80402 Exp. 3-31-17 CIVIL | | | | | |
| <small>THE STATE OF CALIFORNIA OR ITS OFFICERS OR AGENTS SHALL NOT BE RESPONSIBLE FOR THE ACCURACY OR COMPLETENESS OF SCANNED COPIES OF THIS PLAN SHEET.</small> | | | | | |

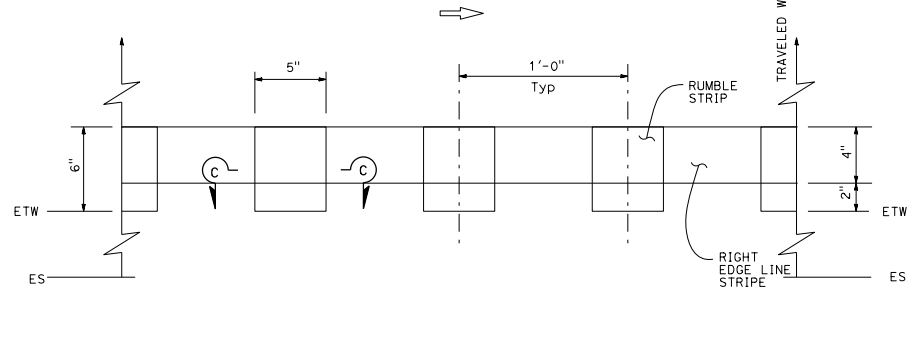
TO ACCOMPANY PLANS DATED _____



SECTION C-C



EDGE LINE RUMBLE STRIP PLACEMENT
LEFT OF DIRECTION OF TRAVEL



EDGE LINE RUMBLE STRIP PLACEMENT
RIGHT OF DIRECTION OF TRAVEL

TYPICAL EDGE LINE RUMBLE STRIP PLACEMENT

STATE OF CALIFORNIA
DEPARTMENT OF TRANSPORTATION
**EDGE LINE RUMBLE STRIP
DETAILS
GROUND-IN INDENTATIONS**

NO SCALE

RSP A40C DATED JULY 15, 2016 SUPPLEMENTS THE STANDARD PLANS BOOK DATED 2010.

REVISED STANDARD PLAN RSP A40C

2010 REVISED STANDARD PLAN RSP A40C