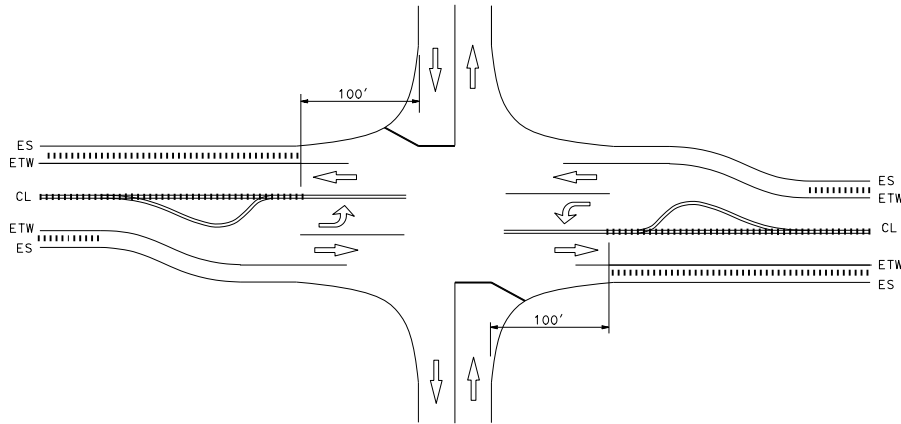


Dist	County	Route	Post Miles Total Project	Sheet No.	Total Sheets
<i>Atifa Ferouz</i> REGISTERED CIVIL ENGINEER					
July 15, 2016 PLANS APPROVAL DATE					
THE STATE OF CALIFORNIA OR ITS OFFICERS OR AGENTS SHALL NOT BE RESPONSIBLE FOR THE ACCURACY OR COMPLETENESS OF SCANNED COPIES OF THIS PLAN SHEET.					



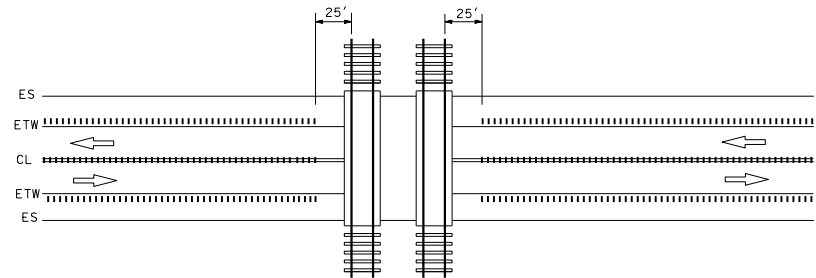
TO ACCOMPANY PLANS DATED _____



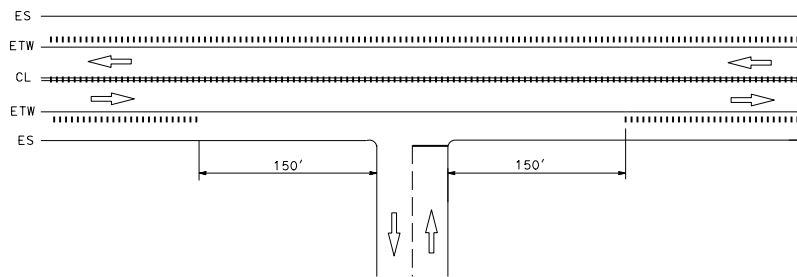
**CENTERLINE AND SHOULDER RUMBLE STRIPS
AT INTERSECTION WITH LEFT TURN POCKETS**

LEGEND

- RUMBLE STRIPS (GROUND-IN)
- ||||| RAILROAD TRACKS



**CENTERLINE AND SHOULDER RUMBLE STRIPS
AT RAILROAD CROSSING**



**CENTERLINE AND SHOULDER RUMBLE STRIPS
AT DRIVEWAY/PRIVATE ROAD APPROACH**

STATE OF CALIFORNIA
DEPARTMENT OF TRANSPORTATION

**RUMBLE STRIP PLACEMENT AT
INTERSECTIONS WITH LEFT TURN POCKETS,
RAILROAD CROSSINGS,
PRIVATE ROADS, AND MAJOR DRIVEWAYS**

NO SCALE

RSP A40F DATED JULY 15, 2016 SUPPLEMENTS THE STANDARD PLANS BOOK DATED 2010.

REVISED STANDARD PLAN RSP A40F

2010 REVISED STANDARD PLAN RSP A40F