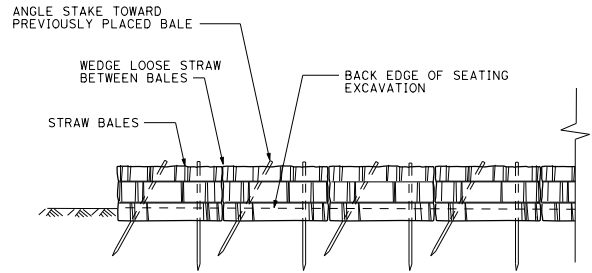


DIST	COUNTY	ROUTE	POST MILES TOTAL PROJECT	SHEET NO.	TOTAL SHEETS

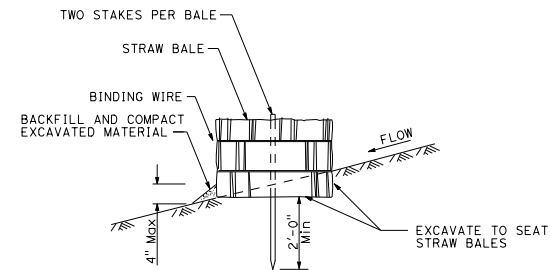
Robert B. Abbott
 LICENSED LANDSCAPE ARCHITECT
 January 20, 2017
 PLANS APPROVAL DATE
THE STATE OF CALIFORNIA OR ITS OFFICERS OR AGENTS SHALL NOT BE RESPONSIBLE FOR THE ACCURACY OR COMPLETENESS OF SCANNED COPIES OF THIS PLAN SHEET.



TO ACCOMPANY PLANS DATED _____



FRONT ELEVATION

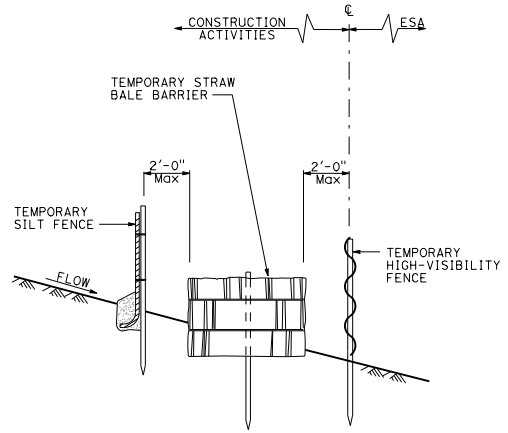


SECTION

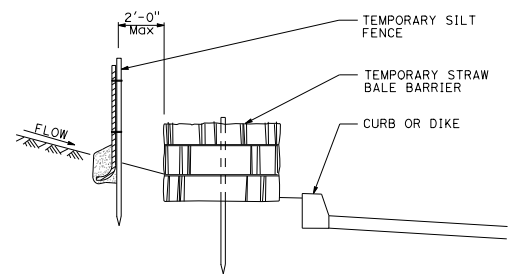
TEMPORARY STRAW BALE BARRIER

NOTE:

1. Temporary silt fence and temporary high-visibility fence shown for reference purposes only.



SECTION
**PLACEMENT DETAIL
FOR TEMPORARY SILT FENCE
AND TEMPORARY HIGH-VISIBILITY FENCE
USED WITH TEMPORARY STRAW BALE BARRIER**
(See Note 1)



SECTION
**PLACEMENT DETAIL
FOR TEMPORARY SILT FENCE
USED WITH TEMPORARY
STRAW BALE BARRIER**
(See Note 1)

STATE OF CALIFORNIA
DEPARTMENT OF TRANSPORTATION
**TEMPORARY WATER POLLUTION
CONTROL DETAILS
(TEMPORARY STRAW BALE BARRIER)**
NO SCALE

RSP T52 DATED JANUARY 20, 2017 SUPERSEDES STANDARD PLAN T52
DATED MAY 20, 2011 - PAGE 247 OF THE STANDARD PLANS BOOK DATED 2010.
REVISED STANDARD PLAN RSP T52

2010 REVISED STANDARD PLAN RSP T52