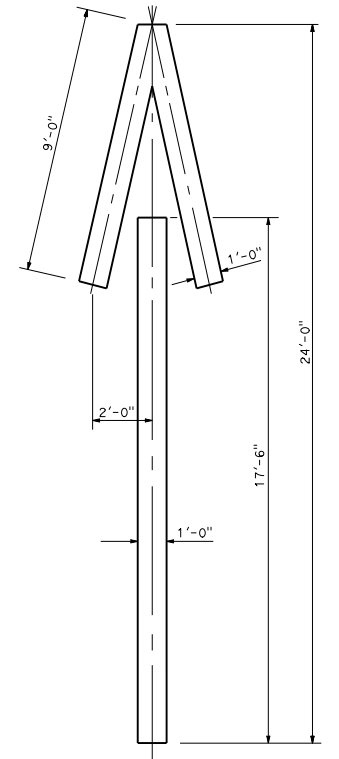


Dist	COUNTY	ROUTE	POST MILES TOTAL PROJECT	SHEET NO.	TOTAL SHEETS

*Robert L. McLaughlin*  
 REGISTERED CIVIL ENGINEER  
 No. C40375  
 Exp. 3-31-13  
 CIVIL  
 STATE OF CALIFORNIA

April 20, 2012  
 PLANS APPROVAL DATE  
 THE STATE OF CALIFORNIA OR ITS OFFICERS  
 OR AGENTS SHALL NOT BE RESPONSIBLE FOR  
 THE ACCURACY OR COMPLETENESS OF SCANNED  
 COPIES OF THIS PLAN SHEET.

TO ACCOMPANY PLANS DATED \_\_\_\_\_



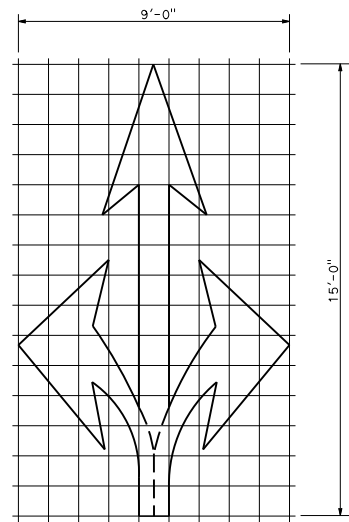
A=33 ft<sup>2</sup>  
**TYPE V ARROW**

STATE OF CALIFORNIA  
DEPARTMENT OF TRANSPORTATION  
**PAVEMENT MARKINGS  
ARROWS**  
NO SCALE

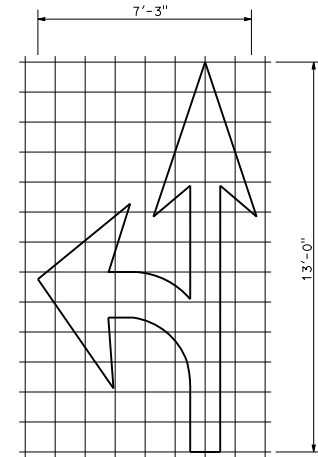
RSP A24A DATED APRIL 20, 2012 SUPERSEDES STANDARD PLAN A24A  
DATED MAY 20, 2011 - PAGE 13 OF THE STANDARD PLANS BOOK DATED 2010.

**REVISED STANDARD PLAN RSP A24A**

**2010 REVISED STANDARD PLAN RSP A24A**

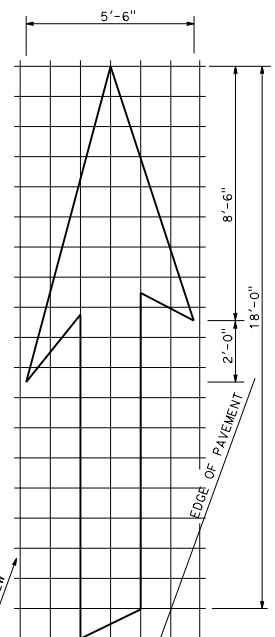


A=36 ft<sup>2</sup>  
**TYPE VIII ARROW**



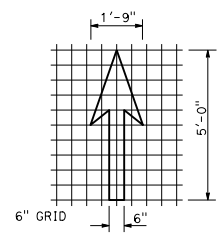
A=27 ft<sup>2</sup>  
**TYPE VII (L) ARROW**

(For Type VII (R) arrow,  
use mirror image)

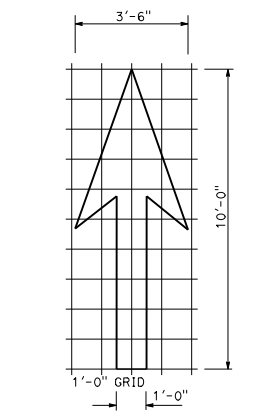


A=42 ft<sup>2</sup>  
**TYPE VI ARROW**

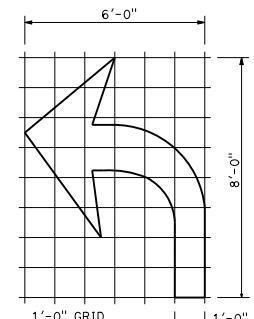
Right lane drop arrow  
(For left lane,  
use mirror image)



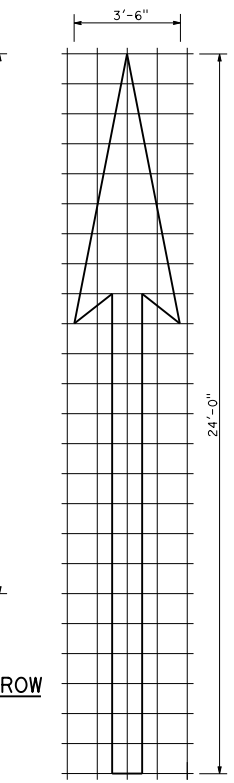
A=3.5 ft<sup>2</sup>  
**BIKE LANE ARROW**



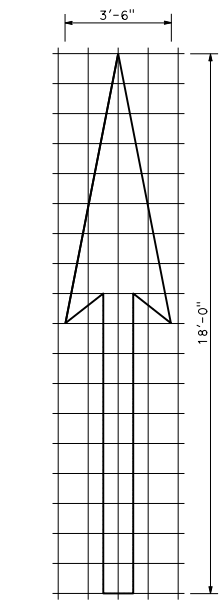
A=14 ft<sup>2</sup>  
**TYPE I 10'-0" ARROW**



A=15 ft<sup>2</sup>  
**TYPE IV (L) ARROW**  
(For Type IV (R) arrow,  
use mirror image)



A=31 ft<sup>2</sup>  
**TYPE I 24'-0" ARROW**



A=25 ft<sup>2</sup>  
**TYPE I 18'-0" ARROW**

**NOTE:**  
Minor variations in dimensions  
may be accepted by the Engineer.