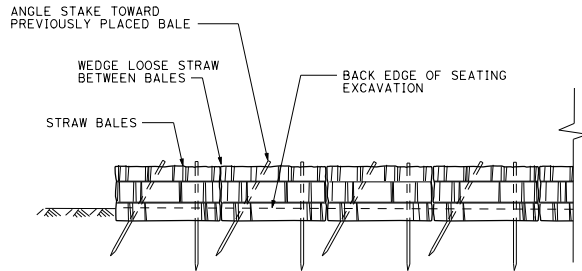


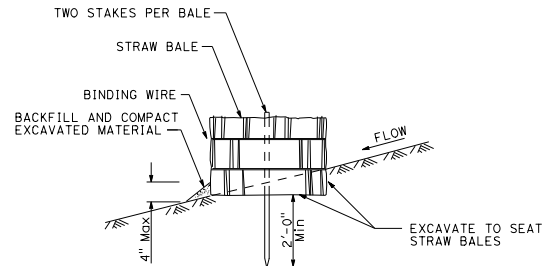
DIST	COUNTY	ROUTE	POST MILES TOTAL PROJECT	SHEET NO.	TOTAL SHEETS

*Robert B. Abbott*  
 LICENSED LANDSCAPE ARCHITECT  
 January 20, 2017  
 PLANS APPROVAL DATE  
THE STATE OF CALIFORNIA OR ITS OFFICERS OR AGENTS SHALL NOT BE RESPONSIBLE FOR THE ACCURACY OR COMPLETENESS OF SCANNED COPIES OF THIS PLAN SHEET.

TO ACCOMPANY PLANS DATED \_\_\_\_\_



FRONT ELEVATION

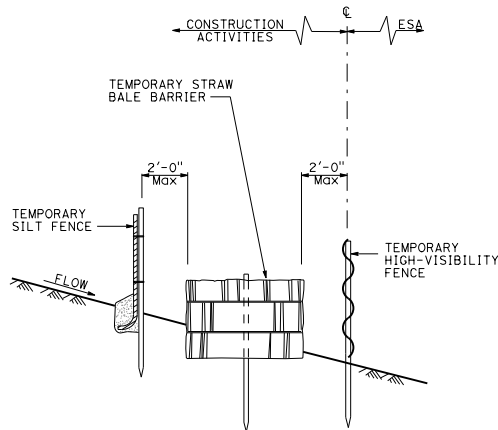


SECTION

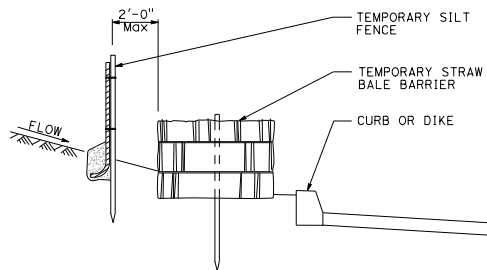
**TEMPORARY STRAW BALE BARRIER**

**NOTE:**

1. Temporary silt fence and temporary high-visibility fence shown for reference purposes only.



SECTION  
PLACEMENT DETAIL  
FOR TEMPORARY SILT FENCE  
AND TEMPORARY HIGH-VISIBILITY FENCE  
USED WITH TEMPORARY STRAW BALE BARRIER  
(See Note 1)



SECTION  
PLACEMENT DETAIL  
FOR TEMPORARY SILT FENCE  
USED WITH TEMPORARY  
STRAW BALE BARRIER  
(See Note 1)

STATE OF CALIFORNIA  
DEPARTMENT OF TRANSPORTATION  
**TEMPORARY WATER POLLUTION  
CONTROL DETAILS  
(TEMPORARY STRAW BALE BARRIER)**  
NO SCALE

RSP T52 DATED JANUARY 20, 2017 SUPERSEDES STANDARD PLAN T52  
DATED OCTOBER 30, 2015 - PAGE 260 OF THE STANDARD PLANS BOOK DATED 2015.

**REVISED STANDARD PLAN RSP T52**

2015 REVISED STANDARD PLAN RSP T52