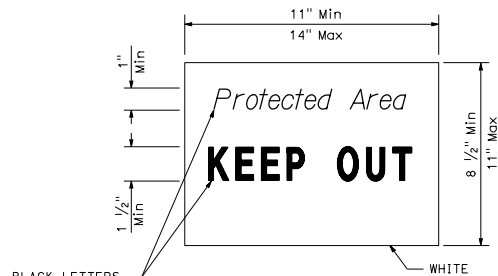
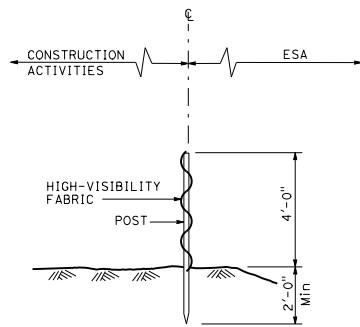


DIST	COUNTY	ROUTE	POST MILES TOTAL PROJECT	SHEET NO.	TOTAL SHEETS

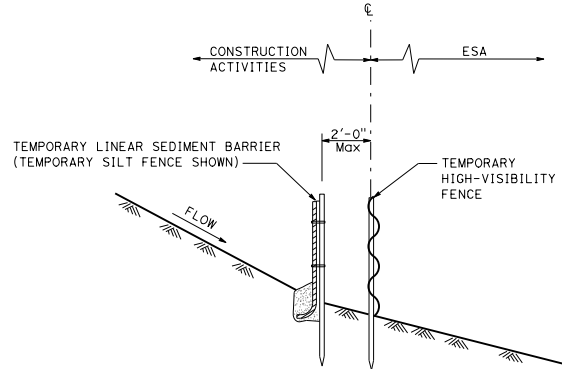
Robert B. Abbott
 LICENSED LANDSCAPE ARCHITECT
 January 20, 2017
 PLANS APPROVAL DATE
THE STATE OF CALIFORNIA OR ITS OFFICERS OR AGENTS SHALL NOT BE RESPONSIBLE FOR THE ACCURACY OR COMPLETENESS OF SCANNED COPIES OF THIS PLAN SHEET.



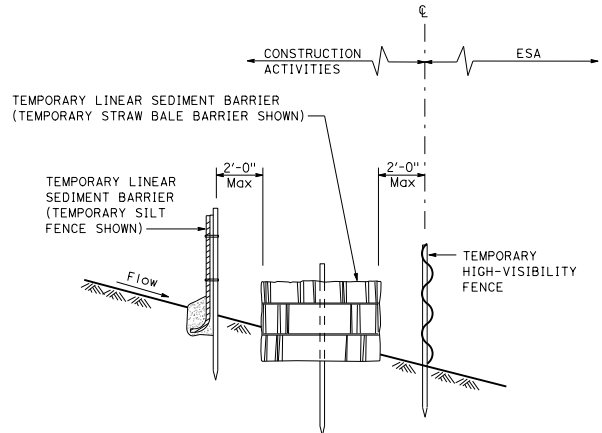
SIGN DETAIL



**SECTION
TEMPORARY HIGH-VISIBILITY FENCE**



**SECTION
FOR TEMPORARY LINEAR SEDIMENT BARRIER
USED WITH TEMPORARY
HIGH-VISIBILITY FENCE**



**SECTION
PLACEMENT DETAIL
FOR TEMPORARY SILT FENCE
AND TEMPORARY STRAW BALE BARRIER
USED WITH TEMPORARY HIGH-VISIBILITY FENCE**

STATE OF CALIFORNIA
DEPARTMENT OF TRANSPORTATION
**TEMPORARY WATER POLLUTION
CONTROL DETAILS
(TEMPORARY HIGH-VISIBILITY FENCE)**

NO SCALE
RSP T65 DATED JANUARY 20, 2017 SUPERSEDES STANDARD PLAN T65
DATED OCTOBER 30, 2015 - PAGE 273 OF THE STANDARD PLANS BOOK DATED 2015.

REVISED STANDARD PLAN RSP T65

2015 REVISED STANDARD PLAN RSP T65