

DIST	COUNTY	ROUTE	POST MILES TOTAL PROJECT	SHEET NO.	TOTAL SHEETS

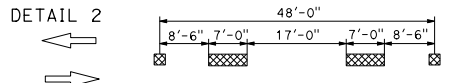
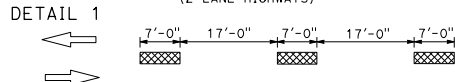
Atifa Ferouz
REGISTERED CIVIL ENGINEER

July 21, 2017
PLANS APPROVAL DATE

Atifa Ferouz
No. C80402
EXP. 3-31-19
CIVIL
REGISTERED PROFESSIONAL ENGINEER
STATE OF CALIFORNIA

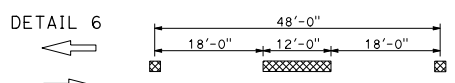
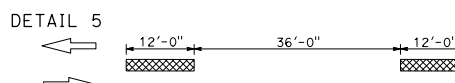
THE STATE OF CALIFORNIA OR ITS OFFICERS OR AGENTS SHALL NOT BE RESPONSIBLE FOR THE ACCURACY OR COMPLETENESS OF SCANNED COPIES OF THIS PLAN SHEET.

CENTERLINES
(2 LANE HIGHWAYS)



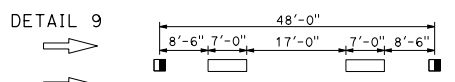
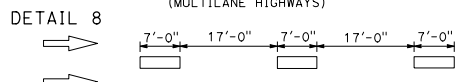
~~DETAIL 3~~ DETAIL 3 DELETED

~~DETAIL 4~~ DETAIL 4 DELETED

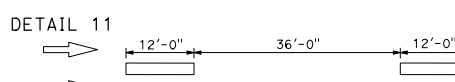


~~DETAIL 7~~ DETAIL 7 DELETED

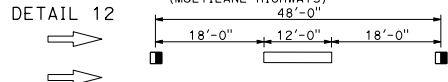
LANELINES
(MULTILANE HIGHWAYS)



~~DETAIL 10~~ DETAIL 10 DELETED

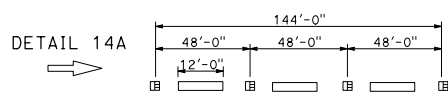


LANELINES (Cont)
(MULTILANE HIGHWAYS)

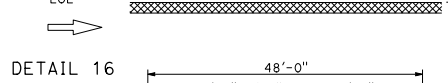
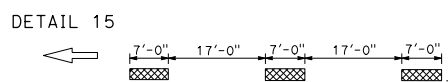


~~DETAIL 13~~ DETAIL 13 DELETED

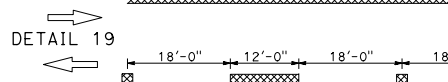
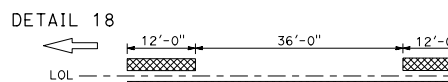
~~DETAIL 14~~ DETAIL 14 DELETED



NO PASSING ZONES-ONE DIRECTION

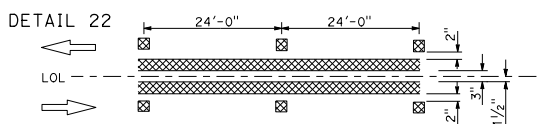
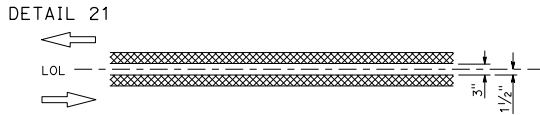


~~DETAIL 17~~ DETAIL 17 DELETED



~~DETAIL 20~~ DETAIL 20 DELETED

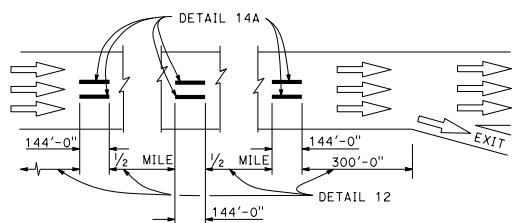
NO PASSING ZONES-TWO DIRECTION



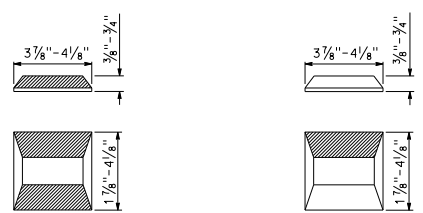
~~DETAIL 23~~ DETAIL 23 DELETED

- LEGEND**
- MARKERS**
- TYPE C RED-CLEAR RETROREFLECTIVE
 - TYPE D TWO-WAY YELLOW RETROREFLECTIVE
 - TYPE G ONE-WAY CLEAR RETROREFLECTIVE
 - TYPE H ONE-WAY YELLOW RETROREFLECTIVE
- LINES**
- 6" WHITE
 - 6" YELLOW

**TYPICAL LANE LINE DELINEATION
IN ADVANCE OF EXIT RAMP**



MARKER DETAILS



TYPE C AND TYPE D TYPE G AND TYPE H

RETROREFLECTIVE FACE

STATE OF CALIFORNIA
DEPARTMENT OF TRANSPORTATION

**PAVEMENT MARKERS
AND TRAFFIC LINES
TYPICAL DETAILS**

NO SCALE

RSP A20A DATED JULY 21, 2017 SUPERSEDES STANDARD PLAN A20A
DATED OCTOBER 30, 2015 - PAGE 12 OF THE STANDARD PLANS BOOK DATED 2015.

REVISED STANDARD PLAN RSP A20A

2015 REVISED STANDARD PLAN RSP A20A