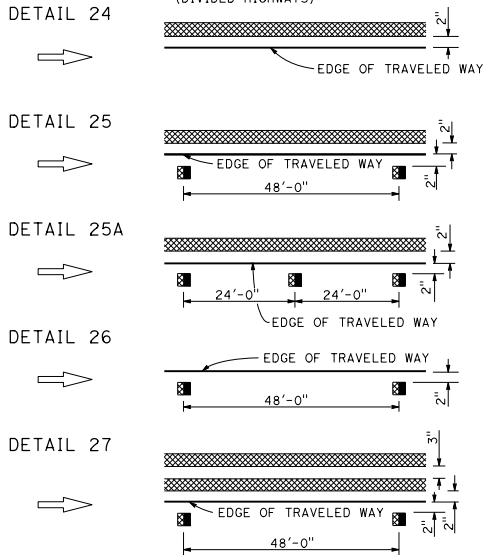
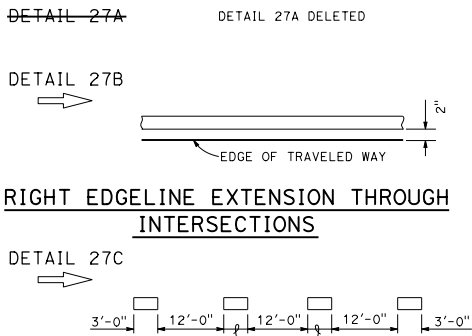


LEFT EDGELINES

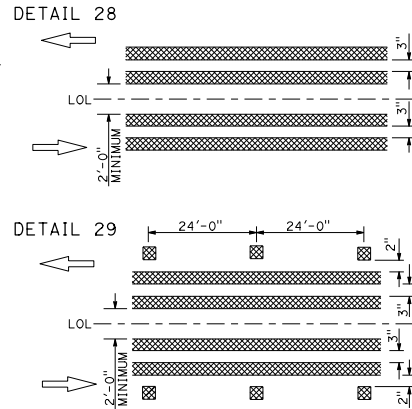
(DIVIDED HIGHWAYS)



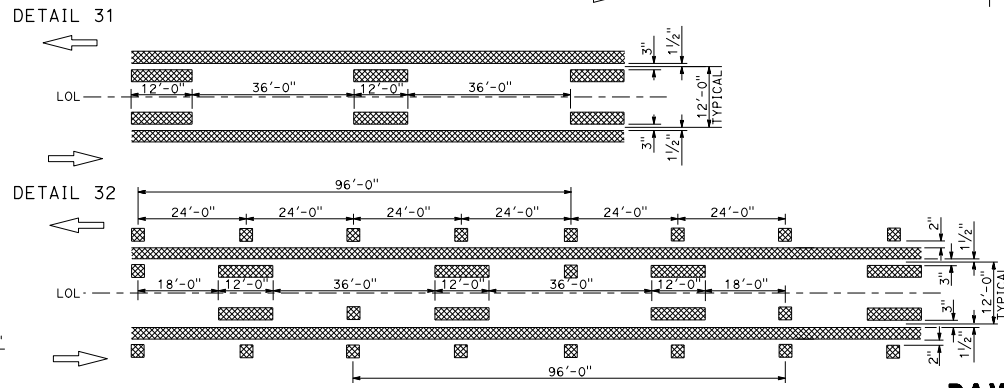
RIGHT EDGELINES



MEDIAN ISLANDS



TWO-WAY LEFT TURN LANES

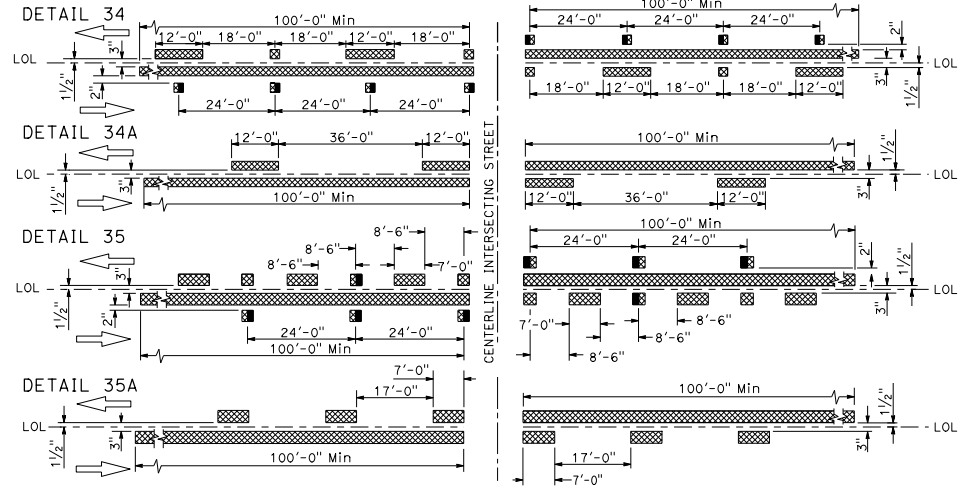


~~DETAIL 33~~ ~~DETAIL 33 DELETED~~

LEGEND

- MARKERS**
- ☒ TYPE D TWO-WAY YELLOW RETROREFLECTIVE
 - ☒ TYPE H ONE-WAY YELLOW RETROREFLECTIVE
- LINES**
- ▭ 6" WHITE
 - ▨ 6" YELLOW

INTERSECTION TREATMENTS



DIST	COUNTY	ROUTE	POST MILES TOTAL PROJECT	SHEET NO.	TOTAL SHEETS

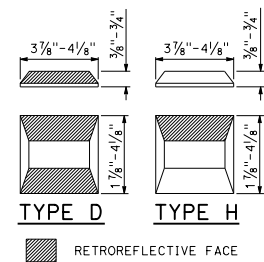
Atifa Ferouz
REGISTERED CIVIL ENGINEER

July 21, 2017
PLANS APPROVAL DATE

Atifa Ferouz
No. C80402
Exp. 3-31-19
CIVIL ENGINEER PROFESSIONAL SEAL
STATE OF CALIFORNIA

TO ACCOMPANY PLANS DATED _____

MARKER DETAILS



PAVEMENT MARKERS AND TRAFFIC LINES TYPICAL DETAILS

NO SCALE

RSP A20B DATED JULY 21, 2017 SUPERSEDES STANDARD PLAN A20B
DATED OCTOBER 30, 2015 - PAGE 13 OF THE STANDARD PLANS BOOK DATED 2015.

REVISED STANDARD PLAN RSP A20B

2015 REVISED STANDARD PLAN RSP A20B