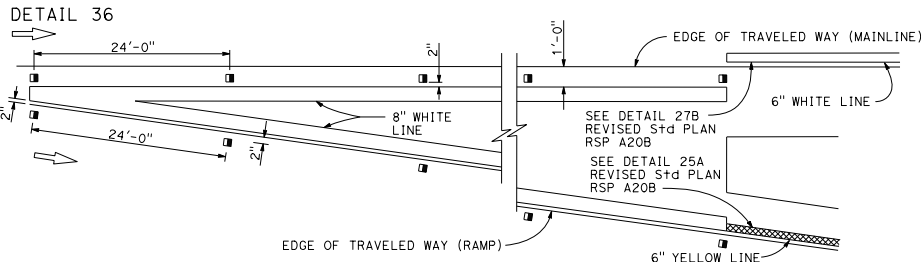


DIST	COUNTY	ROUTE	POST MILES TOTAL PROJECT	SHEET TOTAL SHEETS

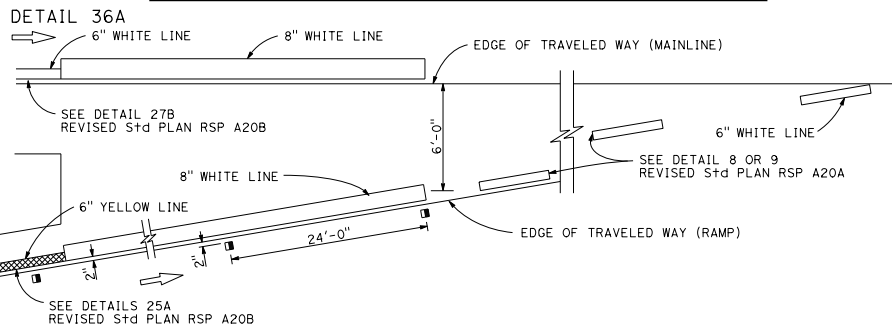
Atifa Ferouz
 REGISTERED CIVIL ENGINEER
 July 21, 2017
 PLANS APPROVAL DATE
 No. C80402
 EXP. 3-31-19
 CIVIL
 REGISTERED PROFESSIONAL ENGINEER
 STATE OF CALIFORNIA

THE STATE OF CALIFORNIA OR ITS OFFICERS OR AGENTS SHALL NOT BE RESPONSIBLE FOR THE ACCURACY OR COMPLETENESS OF SCANNED COPIES OF THIS PLAN SHEET.

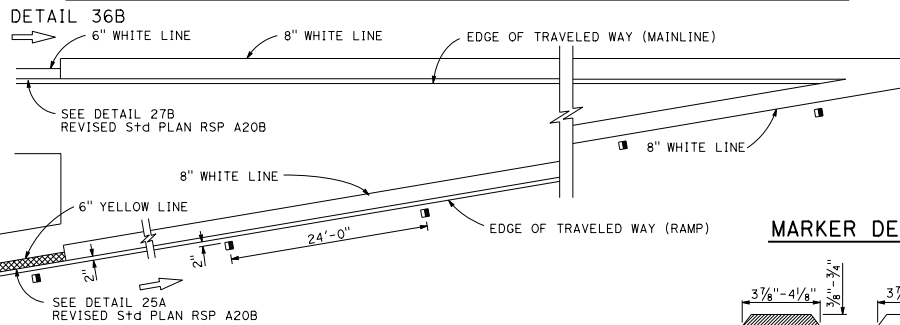
EXIT RAMP NEUTRAL AREA (GORE) TREATMENT



ENTRANCE RAMP NEUTRAL AREA (MERGE) TREATMENT





ENTRANCE RAMP NEUTRAL AREA (ACCELERATION LANE) TREATMENT

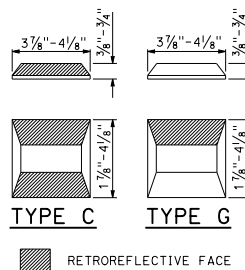


LEGEND:

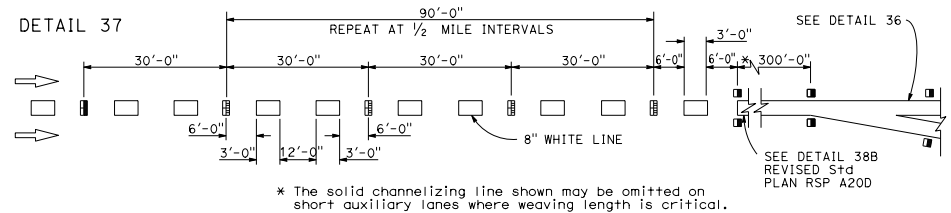
MARKERS

-  TYPE C RED-CLEAR RETROREFLECTIVE
-  TYPE G ONE-WAY CLEAR RETROREFLECTIVE

MARKER DETAILS

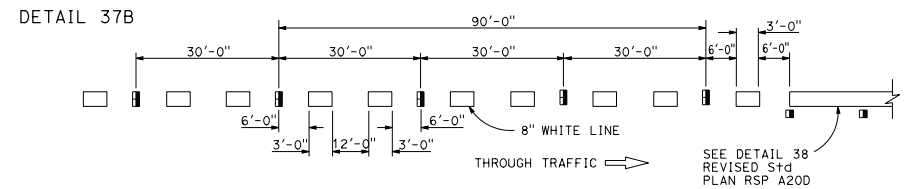


LANE DROP AT EXIT RAMP



~~DETAIL 37A~~ DETAIL 37A DELETED

LANE DROP AT INTERSECTIONS



~~DETAIL 37C~~ DETAIL 37C DELETED

STATE OF CALIFORNIA
DEPARTMENT OF TRANSPORTATION

PAVEMENT MARKERS AND TRAFFIC LINES TYPICAL DETAILS

NO SCALE

RSP A20C DATED JULY 21, 2017 SUPERSEDES STANDARD PLAN A20C DATED OCTOBER 30, 2015 - PAGE 14 OF THE STANDARD PLANS BOOK DATED 2015.

REVISED STANDARD PLAN RSP A20C

2015 REVISED STANDARD PLAN RSP A20C