

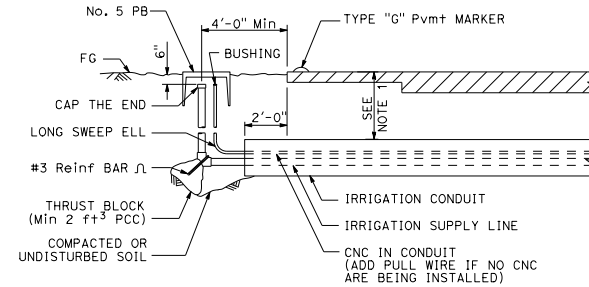
DIST	COUNTY	ROUTE	POST MILES TOTAL PROJECT	SHEET NO.	TOTAL SHEETS

Paul W. Ferrero
 LICENSED LANDSCAPE ARCHITECT
 July 21, 2017
 PLANS APPROVAL DATE
THE STATE OF CALIFORNIA OR ITS OFFICERS OR AGENTS SHALL NOT BE RESPONSIBLE FOR THE ACCURACY OR COMPLETENESS OF SCANNED COPIES OF THIS PLAN SHEET.

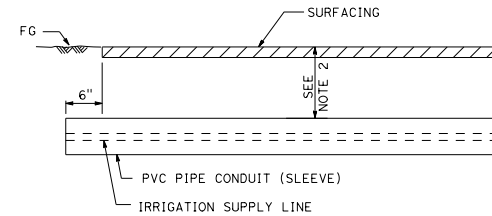
NOTES:

- 40" - 50"
- 12" downstream of RCV
18" upstream of RCV

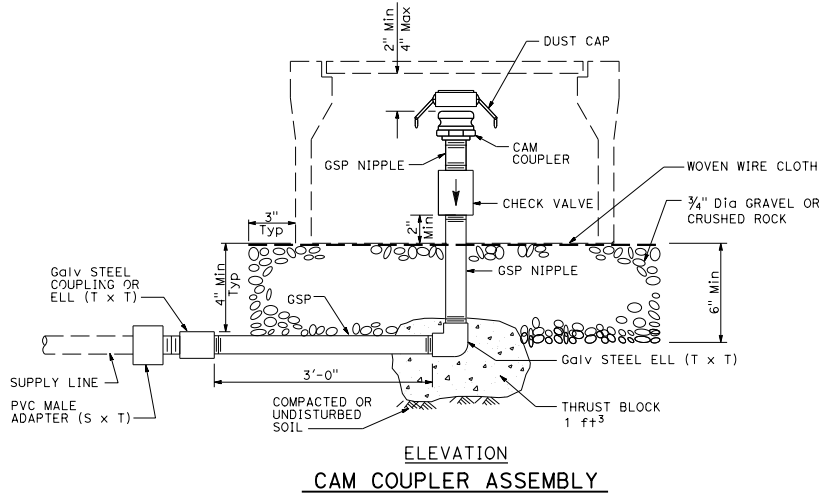
TO ACCOMPANY PLANS DATED _____



SECTION
IRRIGATION CONDUIT
UNDER TRAVELED WAY



SECTION
PVC PIPE CONDUIT (SLEEVE)
UNDER SIDEWALKS, DRIVEWAYS PAVEMENT, SLOPE PAVING, PAVED DITCHES AND PATHS



ELEVATION
CAM COUPLER ASSEMBLY

STATE OF CALIFORNIA
DEPARTMENT OF TRANSPORTATION
LANDSCAPE DETAILS
NO SCALE

RSP H8 DATED JULY 21, 2017 SUPERSEDES RSP H8 DATED APRIL 15, 2016 AND STANDARD PLAN H8 DATED OCTOBER 30, 2015 - PAGE 237 OF THE STANDARD PLANS BOOK DATED 2015.

REVISED STANDARD PLAN RSP H8

2015 REVISED STANDARD PLAN RSP H8