

STAKE NOTCH DETAIL

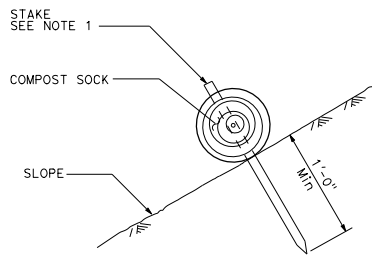
DIST	COUNTY	ROUTE	POST MILES TOTAL PROJECT	SHEET NO.	TOTAL SHEETS

Licensed Landscape Architect  
 July 21, 2017  
 PLANS APPROVAL DATE  
 THE STATE OF CALIFORNIA OR ITS OFFICERS OR AGENTS SHALL NOT BE RESPONSIBLE FOR THE ACCURACY OR COMPLETENESS OF SCANNED COPIES OF THIS PLAN SHEET.

TO ACCOMPANY PLANS DATED \_\_\_\_\_

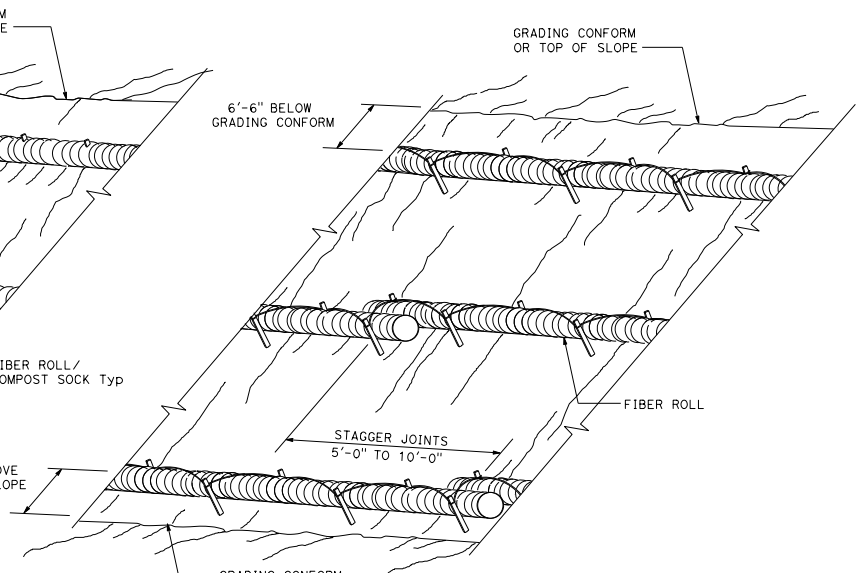
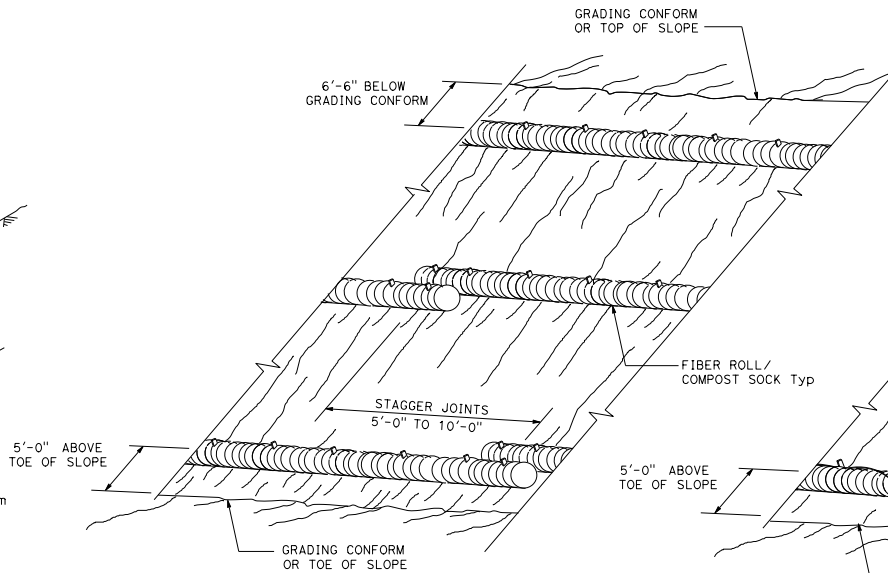
**NOTE:**

1. Installations shown in the perspectives are for slope inclination of 10:1 (Horiz:Vert) and steeper.



**NOTE:**

1. May install stake adjacent to bottom edge of compost sock.



STATE OF CALIFORNIA  
DEPARTMENT OF TRANSPORTATION  
**EROSION CONTROL DETAILS**  
**FIBER ROLL AND COMPOST SOCK**  
NO SCALE

RSP H51 DATED JULY 21, 2017 SUPERSEDES STANDARD PLAN H51  
DATED OCTOBER 30, 2015 - PAGE 240 OF THE STANDARD PLANS BOOK DATED 2015.  
**REVISED STANDARD PLAN RSP H51**

2015 REVISED STANDARD PLAN RSP H51