

DIST	COUNTY	ROUTE	POST MILES TOTAL PROJECT	SHEET NO.	TOTAL SHEETS

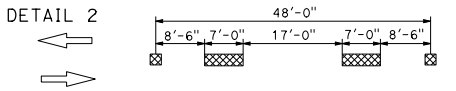
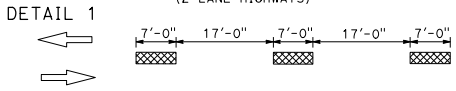
Atifa Ferouz
REGISTERED CIVIL ENGINEER

April 20, 2018
PLANS APPROVAL DATE

Atifa Ferouz
No. C80402
Exp. 3-31-19
CIVIL
REGISTERED PROFESSIONAL ENGINEER
STATE OF CALIFORNIA

THE STATE OF CALIFORNIA OR ITS OFFICERS OR AGENTS SHALL NOT BE RESPONSIBLE FOR THE ACCURACY OR COMPLETENESS OF SCANNED COPIES OF THIS PLAN SHEET.

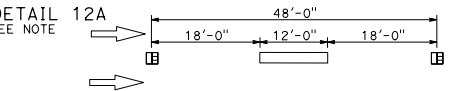
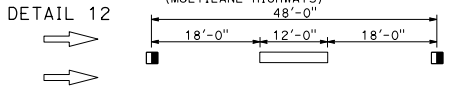
CENTERLINES
(2 LANE HIGHWAYS)



~~DETAIL 3~~ DETAIL 3 DELETED

~~DETAIL 4~~ DETAIL 4 DELETED

LANELINES (Cont)
(MULTILANE HIGHWAYS)

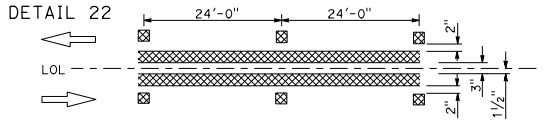
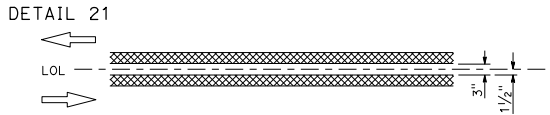


~~DETAIL 13~~ DETAIL 13 DELETED

~~DETAIL 14~~ DETAIL 14 DELETED

~~DETAIL 14A~~ DETAIL 14A DELETED

NO PASSING ZONES-TWO DIRECTION



~~DETAIL 23~~ DETAIL 23 DELETED

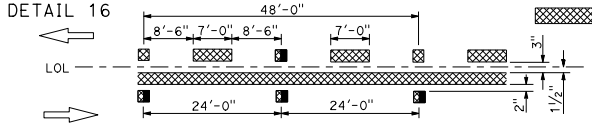
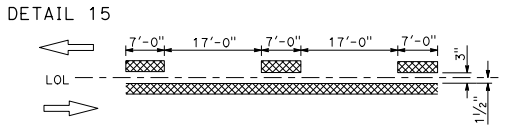
LEGEND

- MARKERS**
- TYPE C RED-CLEAR RETROREFLECTIVE
 - TYPE D TWO-WAY YELLOW RETROREFLECTIVE
 - TYPE G ONE-WAY CLEAR RETROREFLECTIVE
 - TYPE H ONE-WAY YELLOW RETROREFLECTIVE

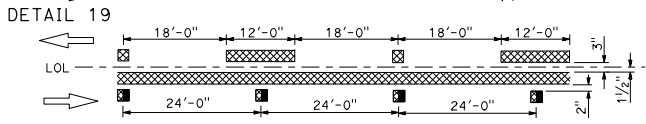
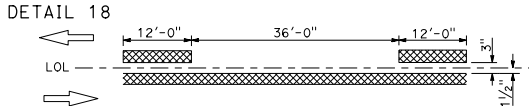
LINES

- 6" WHITE
- 6" YELLOW

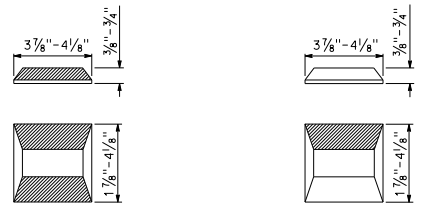
NO PASSING ZONES-ONE DIRECTION



~~DETAIL 17~~ DETAIL 17 DELETED



~~DETAIL 20~~ DETAIL 20 DELETED



TYPE C AND TYPE D TYPE G AND TYPE H

RETROREFLECTIVE FACE

STATE OF CALIFORNIA
DEPARTMENT OF TRANSPORTATION

**PAVEMENT MARKERS
AND TRAFFIC LINES
TYPICAL DETAILS**

NO SCALE

NOTE:
FOR FREEWAY APPLICATION ONLY

RSP A20A DATED APRIL 20, 2018 SUPERSEDES RSP A20A DATED JULY 21, 2017 AND STANDARD PLAN A20A DATED OCTOBER 30, 2015 - PAGE 12 OF THE STANDARD PLANS BOOK DATED 2015.

REVISED STANDARD PLAN RSP A20A

2015 REVISED STANDARD PLAN RSP A20A