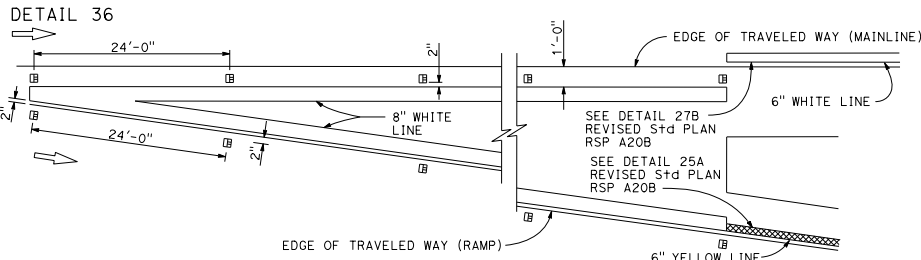


DIST	COUNTY	ROUTE	POST MILES TOTAL PROJECT	SHEET NO.	TOTAL SHEETS

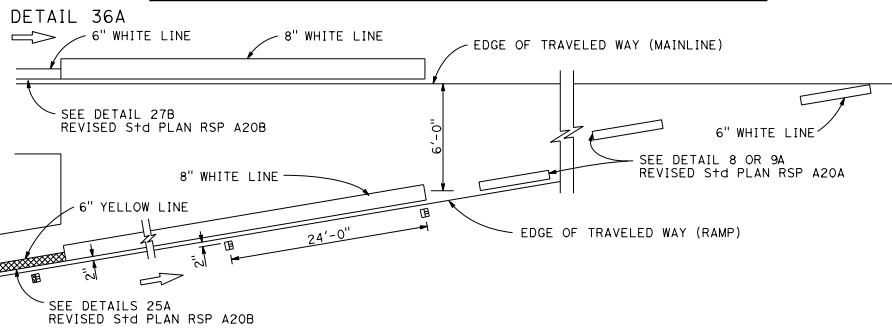
*Atifa Ferouz*  
 REGISTERED CIVIL ENGINEER  
 April 20, 2018  
 PLANS APPROVAL DATE  
 No. C80402  
 EXP. 3-31-19  
 CIVIL  
 REGISTERED PROFESSIONAL ENGINEER  
 STATE OF CALIFORNIA

THE STATE OF CALIFORNIA OR ITS OFFICERS OR AGENTS SHALL NOT BE RESPONSIBLE FOR THE ACCURACY OR COMPLETENESS OF SCANNED COPIES OF THIS PLAN SHEET.

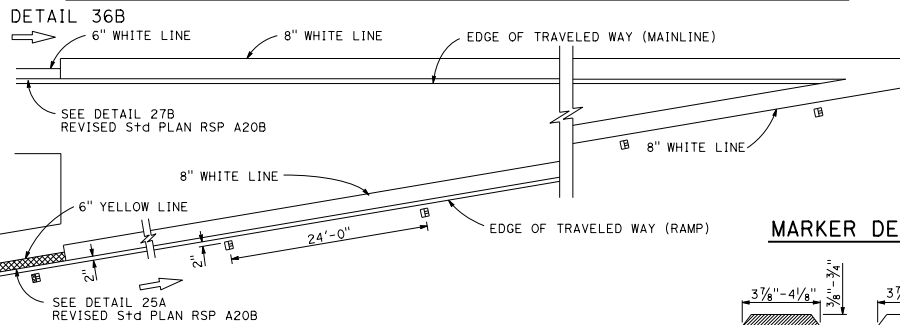
**EXIT RAMP NEUTRAL AREA (GORE) TREATMENT**



**ENTRANCE RAMP NEUTRAL AREA (MERGE) TREATMENT**



**ENTRANCE RAMP NEUTRAL AREA (ACCELERATION LANE) TREATMENT**

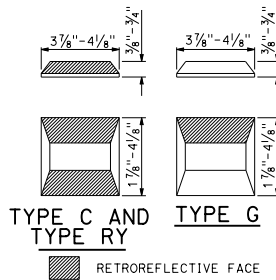


**LEGEND:**

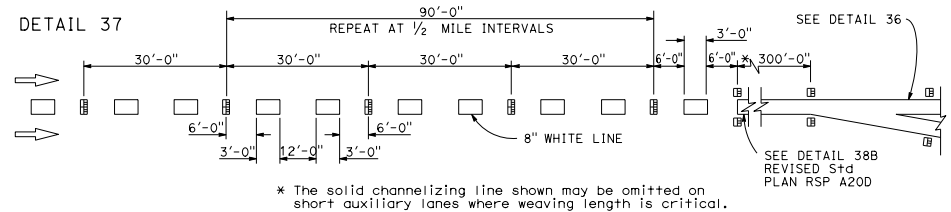
**MARKERS**

- TYPE C RED-CLEAR RETROREFLECTIVE
- TYPE G ONE-WAY CLEAR RETROREFLECTIVE
- TYPE RY RED-YELLOW RETROREFLECTIVE

**MARKER DETAILS**

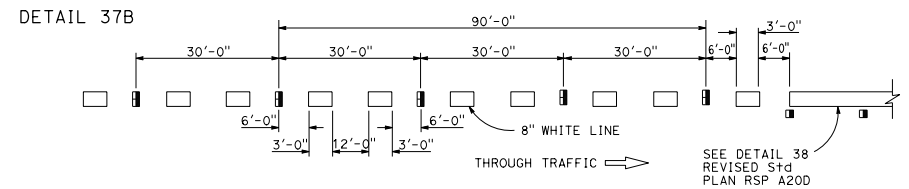


**LANE DROP AT EXIT RAMP**



~~DETAIL 37A~~ DETAIL 37A DELETED

**LANE DROP AT INTERSECTIONS**



~~DETAIL 37C~~ DETAIL 37C DELETED

STATE OF CALIFORNIA  
DEPARTMENT OF TRANSPORTATION

**PAVEMENT MARKERS AND TRAFFIC LINES TYPICAL DETAILS**

NO SCALE

RSP A20C DATED APRIL 20, 2018 SUPERSEDES RSP A20C DATED JULY 21, 2017 AND STANDARD PLAN A20C DATED OCTOBER 30, 2015 - PAGE 14 OF THE STANDARD PLANS BOOK DATED 2015.

**REVISED STANDARD PLAN RSP A20C**

2015 REVISED STANDARD PLAN RSP A20C