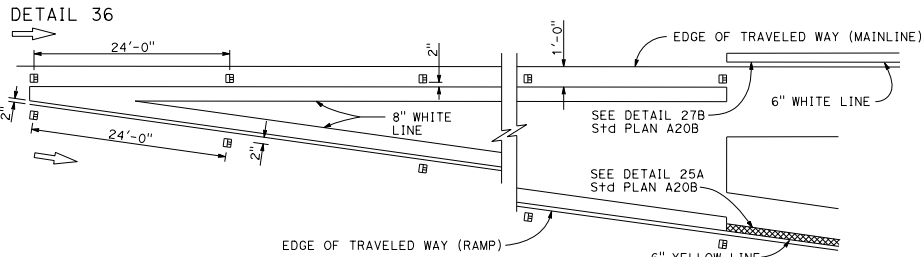
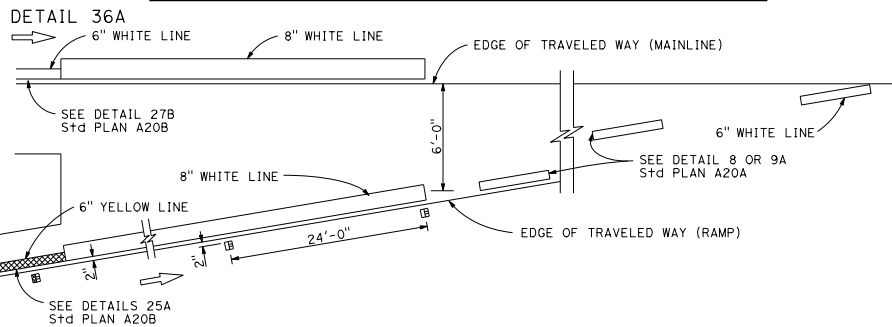


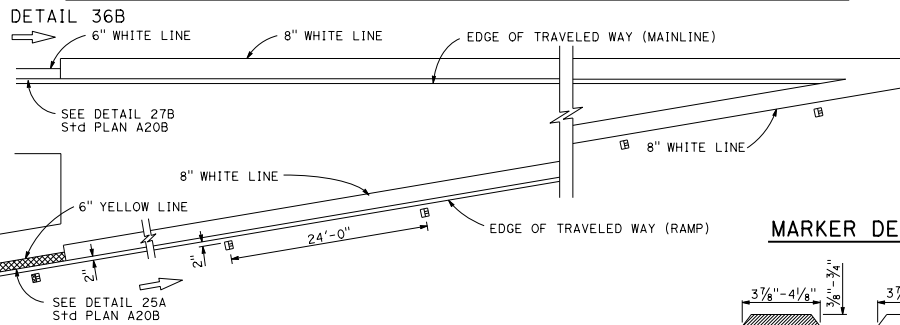
EXIT RAMP NEUTRAL AREA (GORE) TREATMENT



ENTRANCE RAMP NEUTRAL AREA (MERGE) TREATMENT






ENTRANCE RAMP NEUTRAL AREA (ACCELERATION LANE) TREATMENT

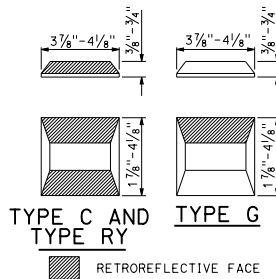


LEGEND:

MARKERS

-  TYPE C RED-CLEAR RETROREFLECTIVE
-  TYPE G ONE-WAY CLEAR RETROREFLECTIVE
-  TYPE RY RED-YELLOW RETROREFLECTIVE

MARKER DETAILS



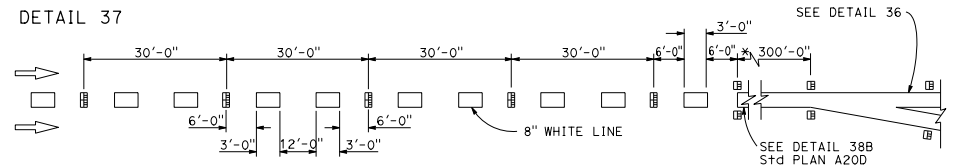
DIST	COUNTY	ROUTE	POST MILES TOTAL PROJECT	SHEET TOTAL SHEETS

Atifa Ferrouz
 REGISTERED CIVIL ENGINEER
 October 19, 2018
 PLANS APPROVAL DATE
 No. C80402
 EXP. 3-31-19
 CIVIL
 STATE OF CALIFORNIA

THE STATE OF CALIFORNIA OR ITS OFFICERS OR AGENTS SHALL NOT BE RESPONSIBLE FOR THE ACCURACY OR COMPLETENESS OF SCANNED COPIES OF THIS PLAN SHEET.

TO ACCOMPANY PLANS DATED _____

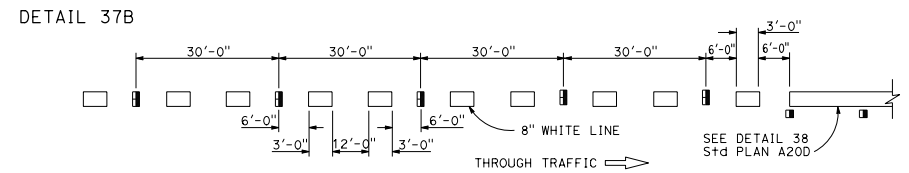
LANE DROP AT EXIT RAMP



* The solid channelizing line shown may be omitted on short auxiliary lanes where weaving length is critical.

~~DETAIL 37A~~ DETAIL 37A DELETED

LANE DROP AT INTERSECTIONS



~~DETAIL 37C~~ DETAIL 37C DELETED

STATE OF CALIFORNIA
DEPARTMENT OF TRANSPORTATION
**PAVEMENT MARKERS
AND TRAFFIC LINES
TYPICAL DETAILS**

NO SCALE

RSP A20C DATED OCTOBER 19, 2018 SUPERSEDES STANDARD PLAN A20C
DATED MAY 31, 2018 - PAGE 14 OF THE STANDARD PLANS BOOK DATED 2018.

REVISED STANDARD PLAN RSP A20C

2018 REVISED STANDARD PLAN RSP A20C